

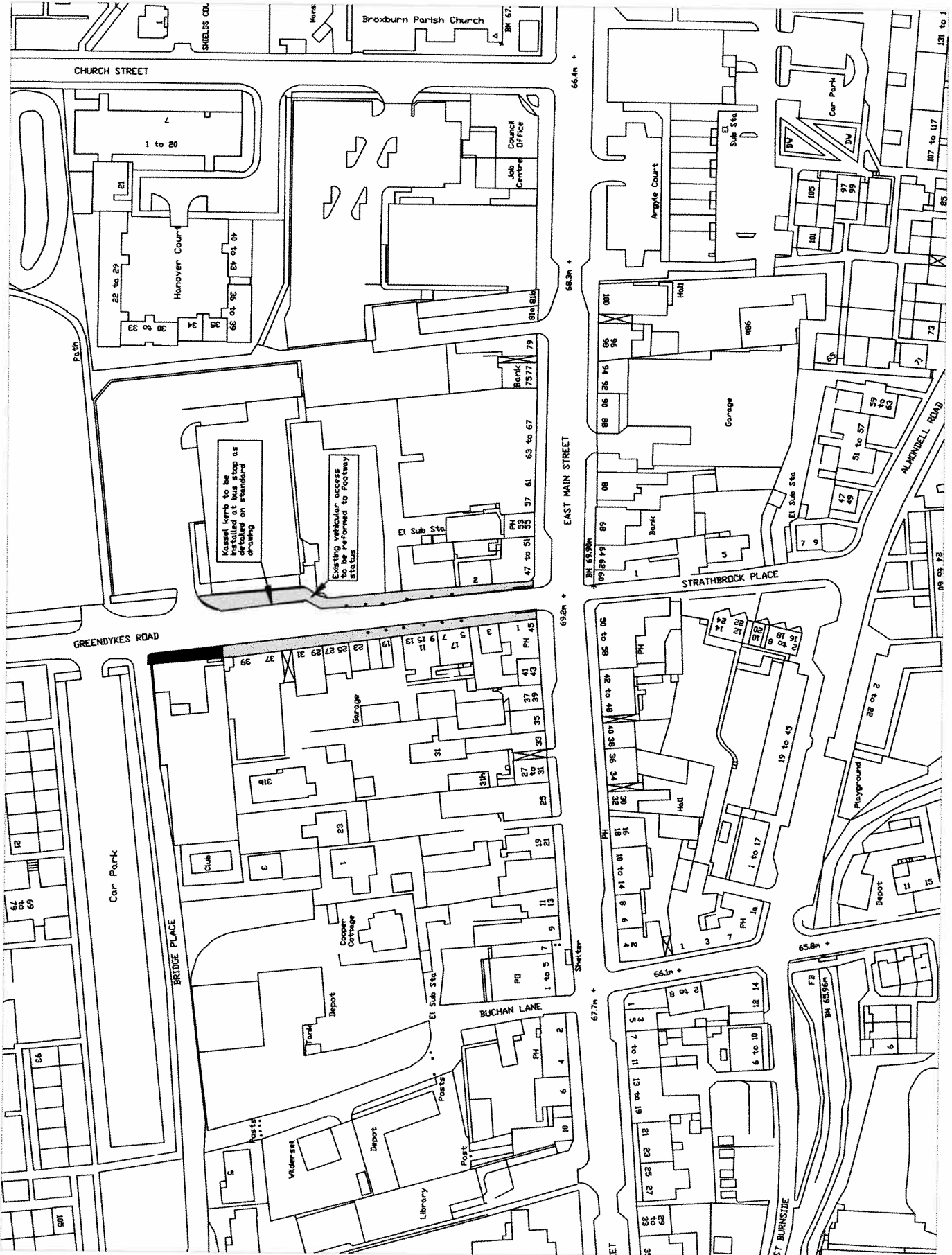
Marshalls Saxon Precast, 450x450x50, natural grouted joints on 30mm mortar on 70mm DBM on 150 Type 1 Where there is evidence of permitted vehicle overrun the DBM will increase to 90mm (to be advised on site)

Remove existing hard surface and reconstruct 30mm HRA surface course on 50mm DBM base on 150mm Type1

Existing bollard to be removed and replaced with Glasdon Victory bollard.

NOTE

The Junction of Greendykes Road with Main St. is deemed traffic sensitive. All work on carriageway shall be undertaken within time band B



OPTION 1

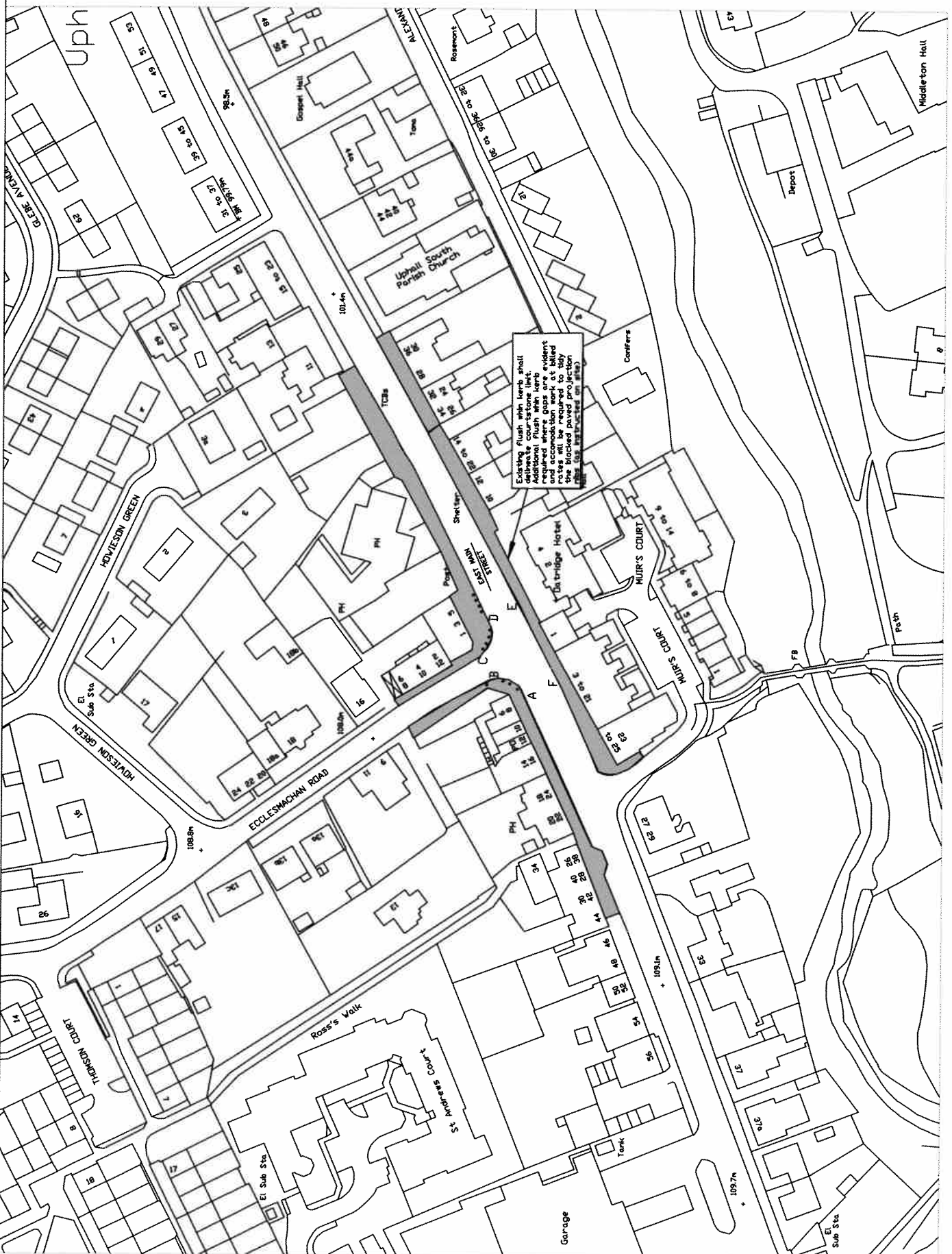
REVISION	DETAILS	BY	DATE
OPERATIONAL SERVICES			
Operational Services Welfare House Whitestone Place Bathgate Industrial Estate West Lothian EH48 2HA			
Town Centre Regeneration at Broxburn			
Rev	Drawn By	Scale	Sheet No.
1	WLS	1:1	001
Rev	Drawn By	Scale	Sheet No.
1	WLS	1:1	001

Based upon the Ordnance Survey map with the permission of the Controller of Her Majesty's Stationery Office © Crown copyright. Unauthorised reproduction infringes Crown copyright and may lead to prosecution or civil proceedings. License No. L400022

- Charcon Count-stone slab 65mm, 450x600 grouted on 30mm mortar on 70mm DBM on 150 Type1.
- ▤ Where there is evidence of permitted vehicle overrun the DBM will increase to 90mm
- Existing red tactile paving to be replaced with contrasting grey colour. (refer to photos)
- Existing bollards to be retained.

NOTES

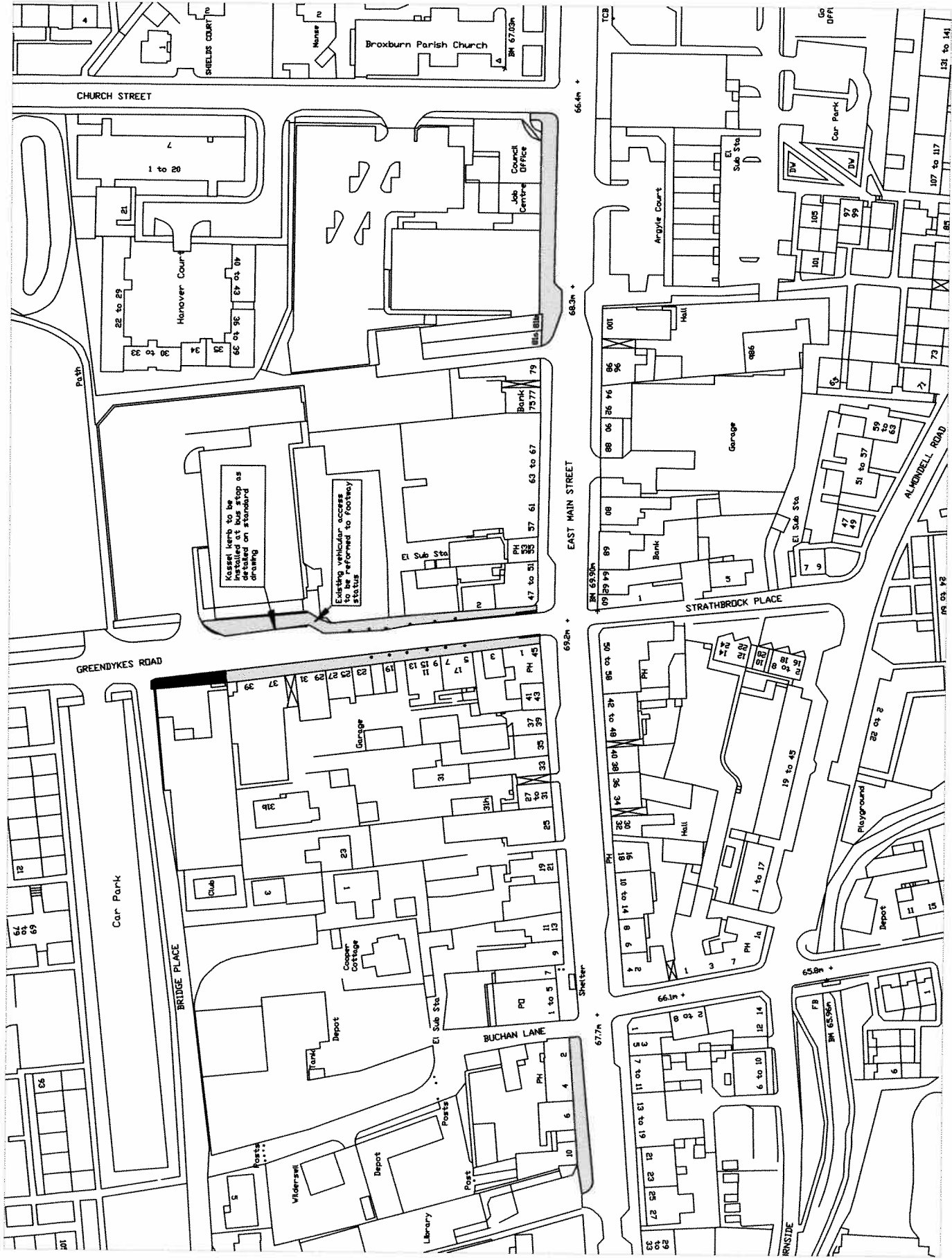
As instructed on site Existing whin kerbs to be re set.
Existing concrete kerbs to be replaced in whin kerb.
The junction of East Main St with Ecclesmachan road is categorised traffic sensitive. All work on carriageway 50m along each arm must be undertaken within the band B



OPTION 1

REVISION	DETAILS	BY	DATE
OPERATIONAL SERVICES			
West Lothian Council ROAD SERVICES			
Operational Services Whinlatter House 1000 Colinton Road Bathgate West Lothian EH48 2HA			
Town Centre Regeneration at Uphall Courtstone Layout			
Date	February 2008	Drawn by	MSL
Scale	NTS		
Drawing No 7019943/1			

Based upon the Ordnance Survey mapping with the permission of the Controller of Her Majesty's Stationery Office © Crown copyright. Unauthorised reproduction infringes Crown copyright and may lead to prosecution or civil proceedings.
License No. LA0602L



Marshall's Saxon Precast.
450x450x50, natural grouted
joints on 30mm mortar on
70mm DBM on 150 Type 1
Where there is evidence of
permitted vehicle overrun
the DBM will increase to
90mm (to be advised on site)

Remove existing hard
surface and reconstruct
30mm HRA surface course on
50mm DBM base on 150mm
Type 1

Existing bollard to be
removed and replaced with
Glasdon Victory bollard.

NOTE
The junction of Greendykes Road
with Main St. is deemed traffic
sensitive. All work on carriageway
shall be undertaken within time
band B

OPTION 2

REVISION	DETAILS	BY	DATE

OPERATIONAL SERVICES

Operational Services
Whitehall House
100 High Street
Bathgate Industrial Estate
West Lothian EH48 2JA

West Lothian Council
ROAD SERVICES

Town Centre Regeneration
at
Broxburn

Drawn By: **MLJ**
Checked By: **RTS**
Date: **February 2008**

License No. 7019942/1

Based upon the Ordnance Survey map with the
permission of the Controller of Her Majesty's Stationery
Office © Crown copyright. Unauthorised reproduction infringes Crown copyright and
may lead to prosecution or civil proceedings.
License No. 10000228

- Charcon Cour-stone slab 65mm, 450x600 grouted on 30mm mortar on 70mm DBM on 150 Type1.
- Where there is evidence of permitted vehicle overrun the DBM will increase to 90mm
- Existing red tactile paving to be replaced with contrasting grey colour. (refer to photos)
- Existing bollards to be retained.

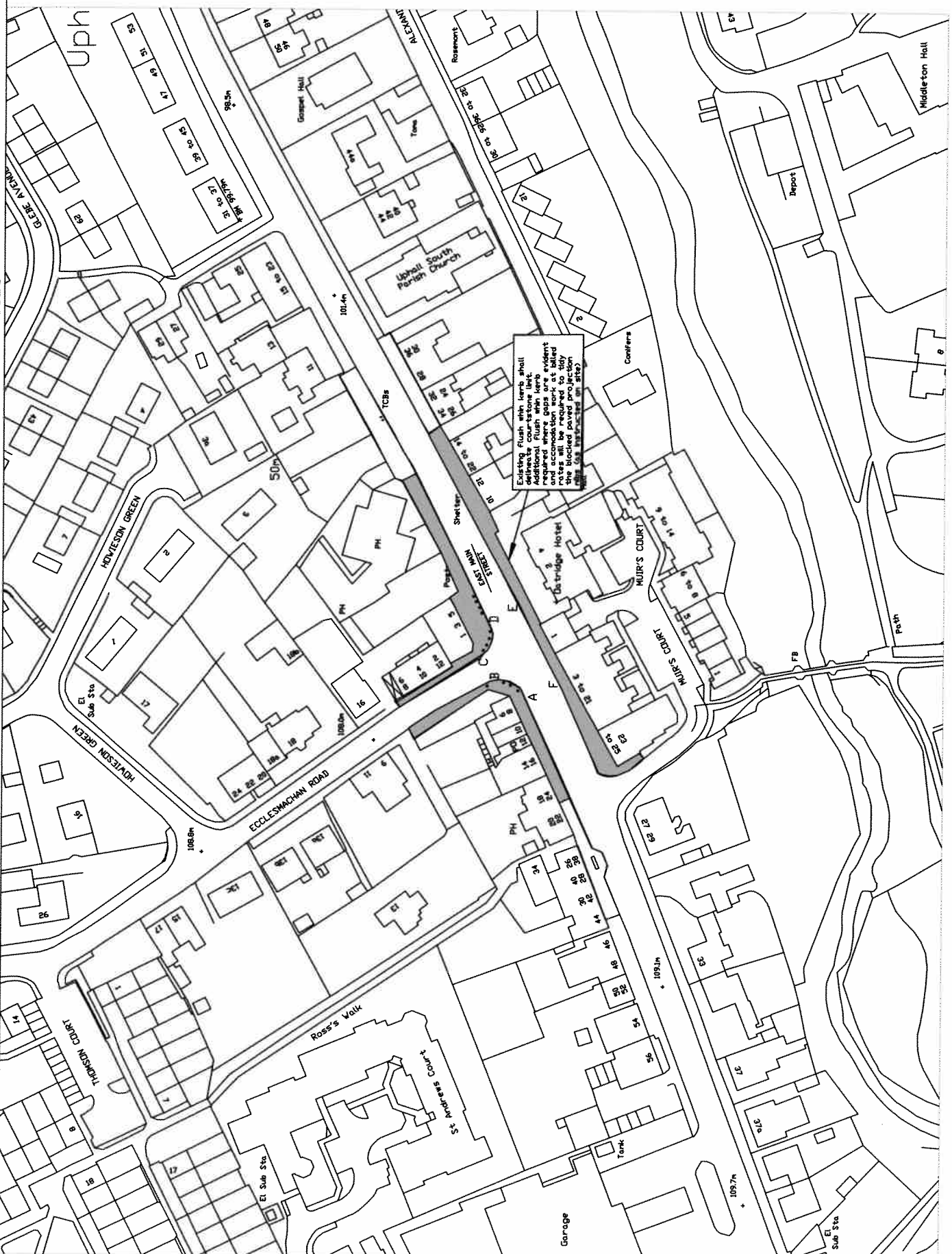
NOTES

As instructed on site Existing whin kerbs to be re set.
Existing concrete kerbs to be replaced in whin kerb.
The junction of East Main St with Ecclesmachan road is categorised traffic sensitive. All work on carriageway 50m along each arm must be undertaken within time band B

OPTION 2

REVISION	DETAILS	BY	DATE
OPERATIONAL SERVICES			
Operational Services Welfare House 171 Colinton Place 10th Floor Edinburgh Business Centre Bathgate West Lothian EH48 2HA		West Lothian Council Council ROAD SERVICES	
Town Centre Regeneration at Uphall Courtstone Layout			

Based upon the Ordnance Survey map with the permission of the Controller of Her Majesty's Stationery Office © Crown copyright. Unauthorised reproduction infringes Crown copyright and may lead to prosecution or civil proceedings.
 Licence No. 1000622



Marshall's Saxon Precast
450x450x50, natural grouted
joints on 30mm mortar on
70mm DBM on 150 Type 1
Where there is evidence of
permitted vehicle overrun
the DBM will increase to
90mm (to be advised on site)


Remove existing hard
surface and reconstruct
30mm HRA surface course on
50mm DBM base on 150mm
Type1

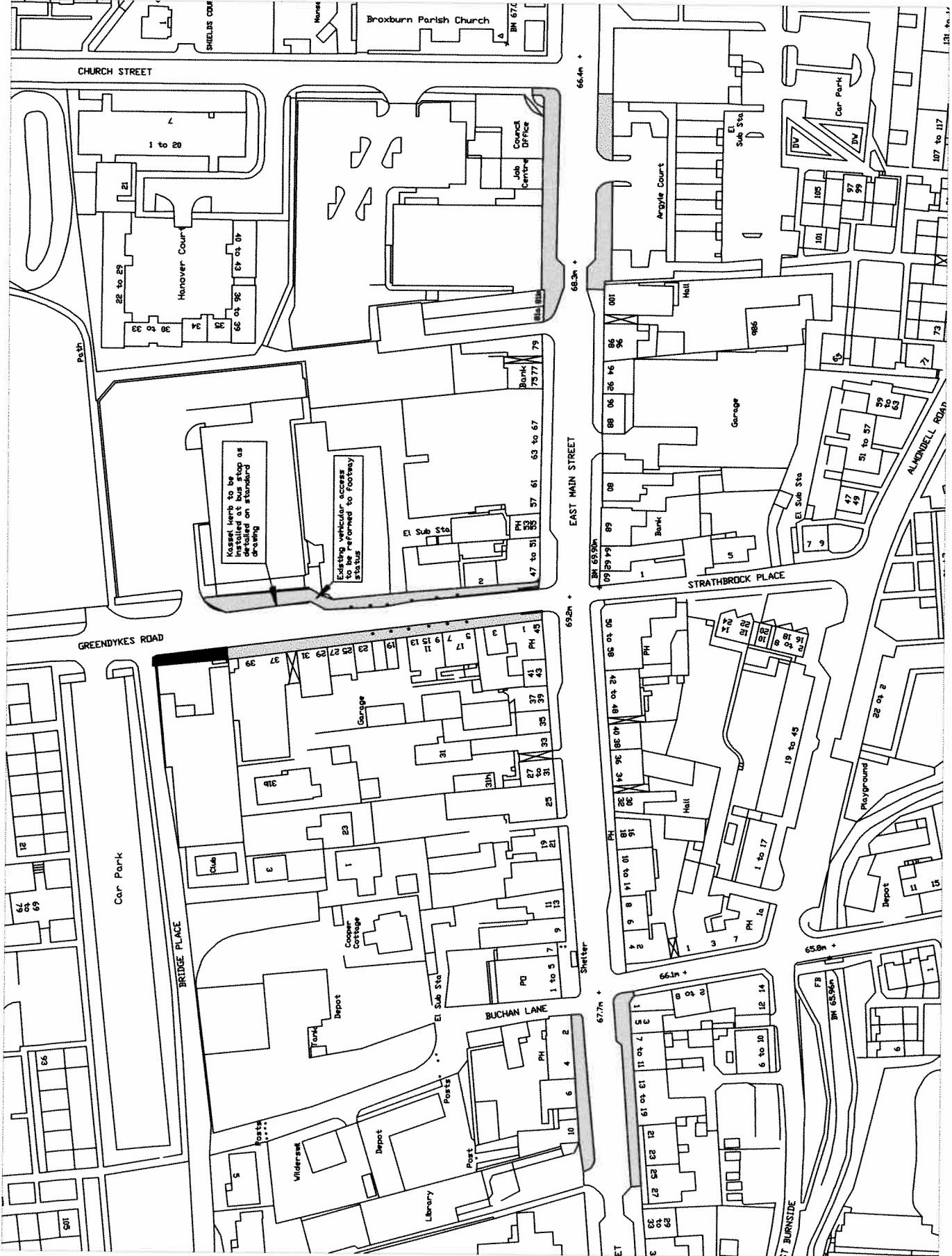
Existing bollard to be
removed and replaced with
Glasdon Victory bollard.

NOTE

The junction of Greendykes Road
with Main St. is deemed traffic
sensitive. All work on carriageway
shall be undertaken within time
band B

OPTION 3

REVISION	DETAILS	BY	DATE
OPERATIONAL SERVICES			
 West Lothian Council Operational Services Whitehill House 100 Whitehill Road Bathgate West Lothian EH48 2PA			
Town Centre Regeneration at Broxburn Option 3			
Date	February 2009	Drawn by	MSL
Scale	1:125	Checked by	
Drawing No 7019942/1			



Based upon the Drainage Survey mapping with the permission of the Controller of Her Majesty's Stationery Office © Crown copyright. Unauthorized reproduction infringes Crown copyright and may lead to prosecution or civil proceedings. Licence No. LA0002.

- Charcon Courthouse slab 65mm, 450x600 grouted on 30mm mortar on 70mm DBM on 150 Type.
- Where there is evidence of permitted vehicle overrun the DBM will increase to 90mm
- Existing red tactile paving to be replaced with contrasting grey colour. (refer to photos)
- Existing bollards to be retained.

NOTES

- As instructed on site Existing wheel kerbs to be re set.
- Existing concrete kerbs to be replaced in wheel kerb.
- The junction of East Main St with Ecclesmachan road is categorised traffic sensitive. All work on carriageway 50m along each arm must be undertaken within time band B

OPTION 3

REVISION	DETAILS	BY	DATE
----------	---------	----	------

OPERATIONAL SERVICES



Operational Services
 Welfare House
 1000 Colinton Road
 West Lothian EH48 2HA



West Lothian Council
 ROAD SERVICES

Town Centre Regeneration

Uprnall

Courthouse Layout

February 2016

RT

Drawn By: KGL

Drawing No 7019943/1



Based upon the Drone Survey mapping with the permission of the Controller of Her Majesty's Stationery Office © Crown copyright. Unauthorized reproduction infringes Crown copyright and may lead to prosecution or civil proceedings. Licence No. 1408822.