



A4

Reproduced from the Ordnance Survey mapping with the permission of Her Majesty's Stationary Office. Unauthorised reproduction infringes crown copyright and may lead to prosecution or civil proceedings.
©Crown copyright. All rights reserved. Licence 100037194 2018

Disclaimer Notice: The accuracy of information within this plan is not guaranteed and should be used as guidance purposes only.



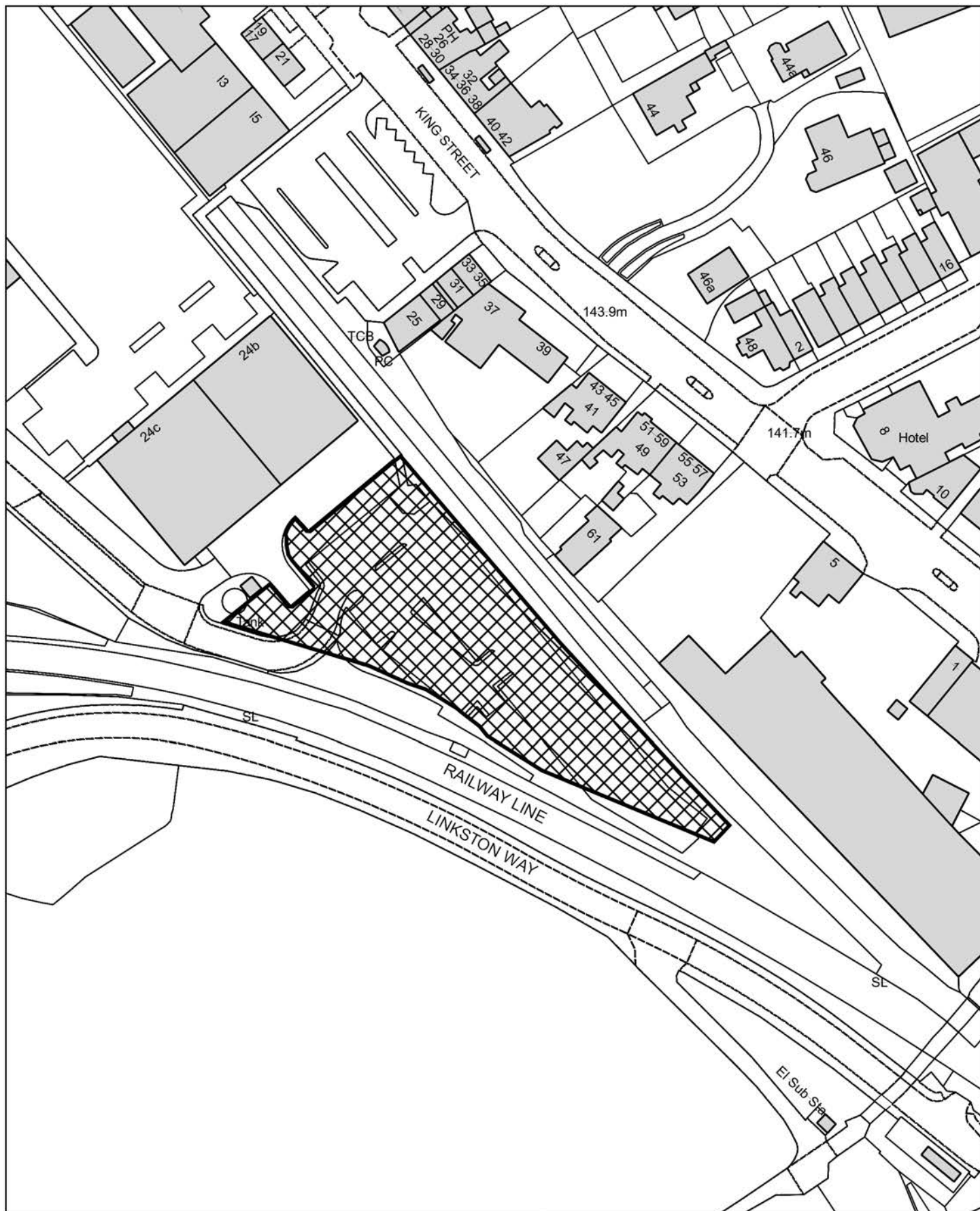
**Former Community Centre, Marjoribanks Street,
Bathgate (Approx. Area 2785.05m²)**

1:1,000



Property Management and Development, West Lothian Civic Centre, Livingston, EH54 6FF

19/12/2018



A4

Reproduced from the Ordnance Survey mapping with the permission of Her Majesty's Stationary Office. Unauthorised reproduction infringes crown copyright and may lead to prosecution or civil proceedings. ©Crown copyright. All rights reserved. Licence 100037194 2018

Disclaimer Notice: The accuracy of information within this plan is not guaranteed and should be used as guidance purposes only.



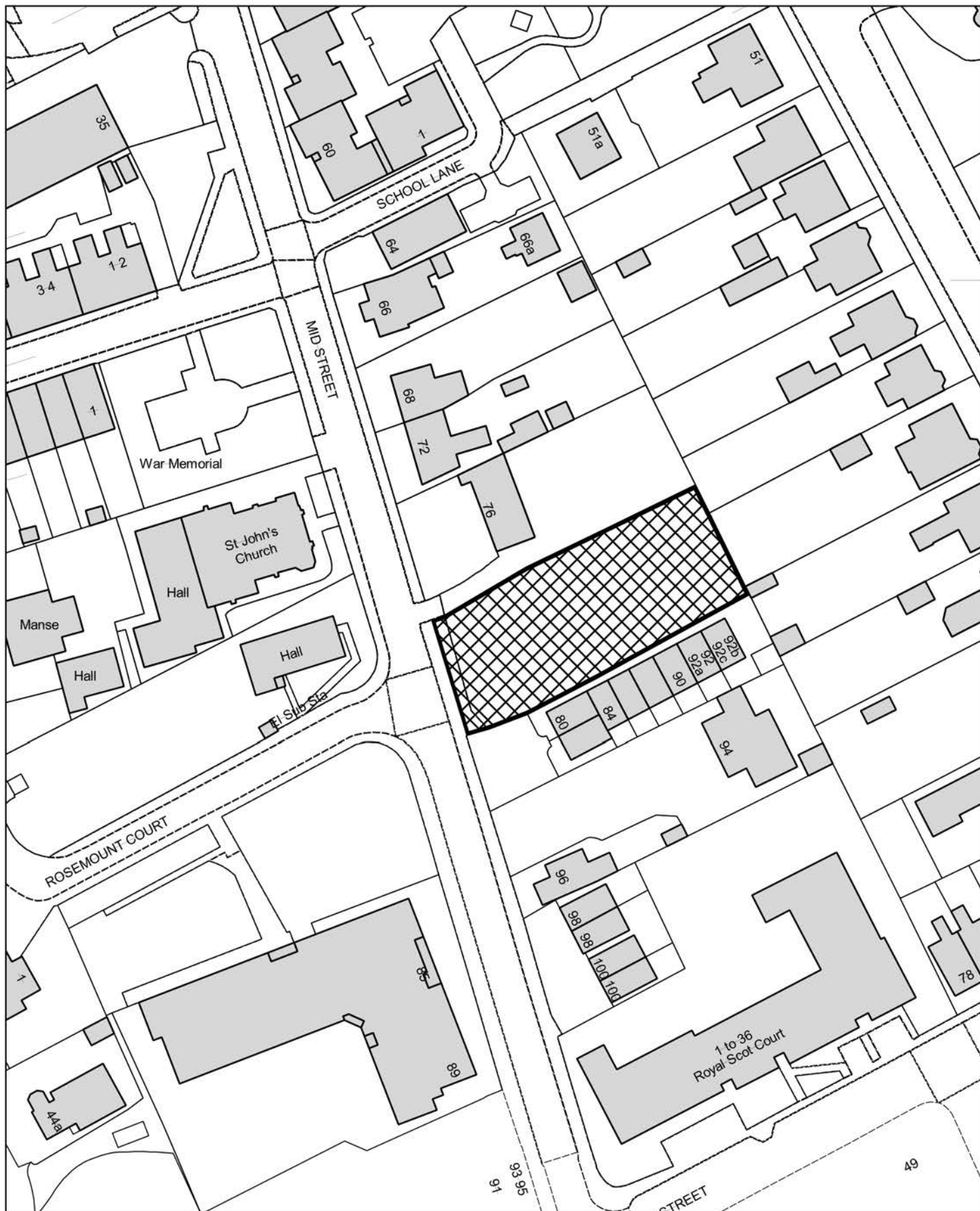
**Former Station Car Park, Bathgate
(Approx. Area 3749m²)**

1:1,250



Property Management and Development, West Lothian Civic Centre, Livingston, EH54 6FF

19/12/2018



A4

Reproduced from the Ordnance Survey mapping with the permission of Her Majesty's Stationary Office. Unauthorised reproduction infringes crown copyright and may lead to prosecution or civil proceedings.
©Crown copyright. All rights reserved. Licence 100037194 2018

Disclaimer Notice: The accuracy of information within this plan is not guaranteed and should be used as guidance purposes only.



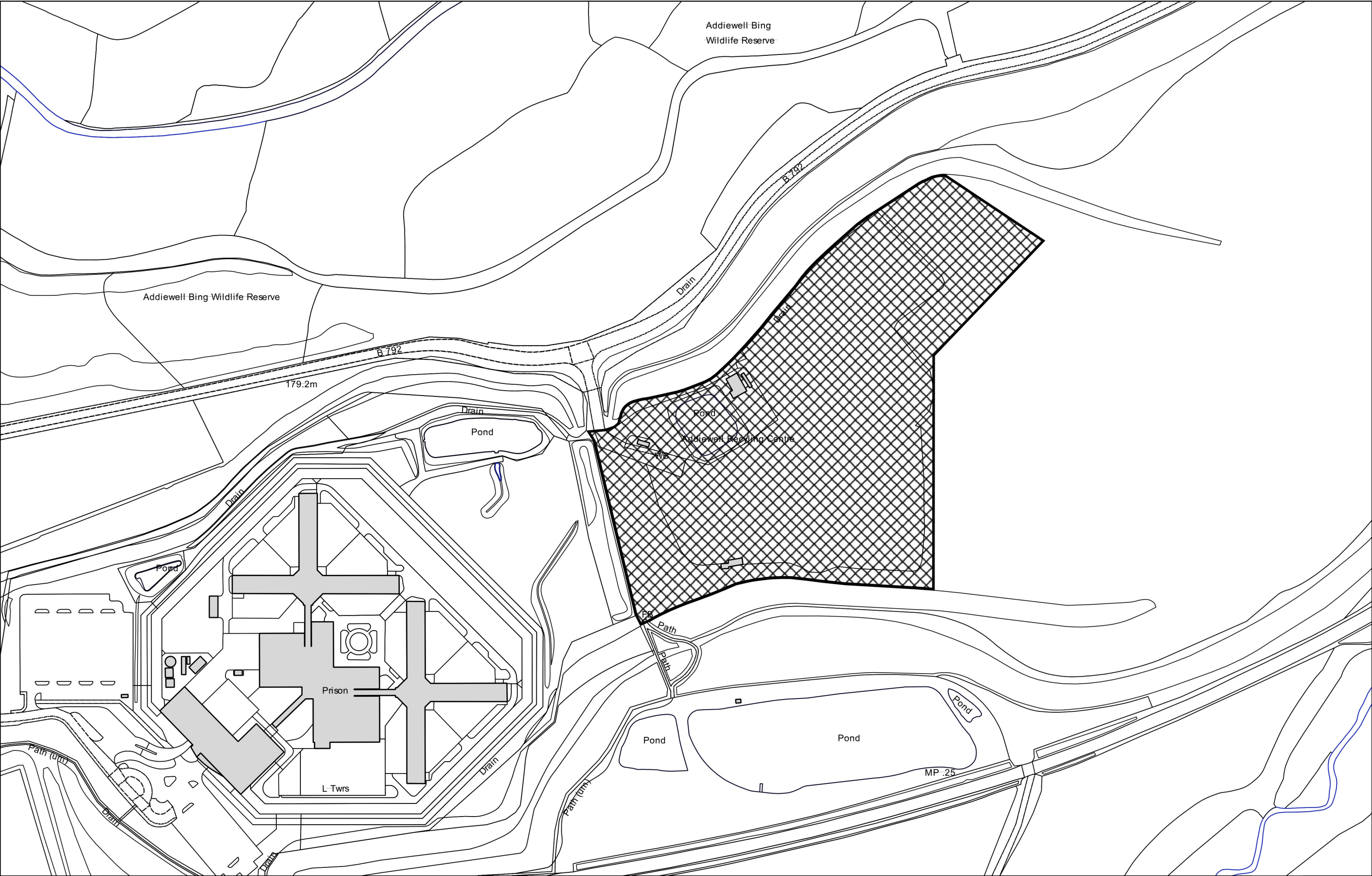
**Former Swimming Pool Site, Mid Street,
Bathgate (Approx. Area 1472.94m²)**

1:1,000



Property Management and Development, West Lothian Civic Centre, Livingston, EH54 6FF

19/12/2018



	<div data-bbox="281 1906 1305 1953">Addiewell Bing, Addiewell (Area Approx. 55001.17m²)</div> <div data-bbox="281 1999 1264 2030">Property Management and Development, West Lothian Civic Centre, Livingston, EH54 6FF</div>	<div data-bbox="2460 1906 2585 1948">1:2.500</div>	<div data-bbox="2674 1906 2724 1948">A3</div>	<div data-bbox="2792 1873 2843 1969">N ↑</div>
		<div data-bbox="2006 1999 2160 2030">19/12/2018</div>	<div data-bbox="2190 1990 2896 2049">Reproduced from the Ordnance Survey mapping with the permission of Her Majesty's Stationary Office. Unauthorised reproduction infringes crown copyright and may lead to prosecution or civil proceedings. ©Crown copyright. All rights reserved. Licence 100037194 2018</div>	



A4

Reproduced from the Ordnance Survey mapping with the permission of Her Majesty's Stationary Office. Unauthorised reproduction infringes crown copyright and may lead to prosecution or civil proceedings.
©Crown copyright. All rights reserved. Licence 100037194 2018

Disclaimer Notice: The accuracy of information within this plan is not guaranteed and should be used as guidance purposes only.



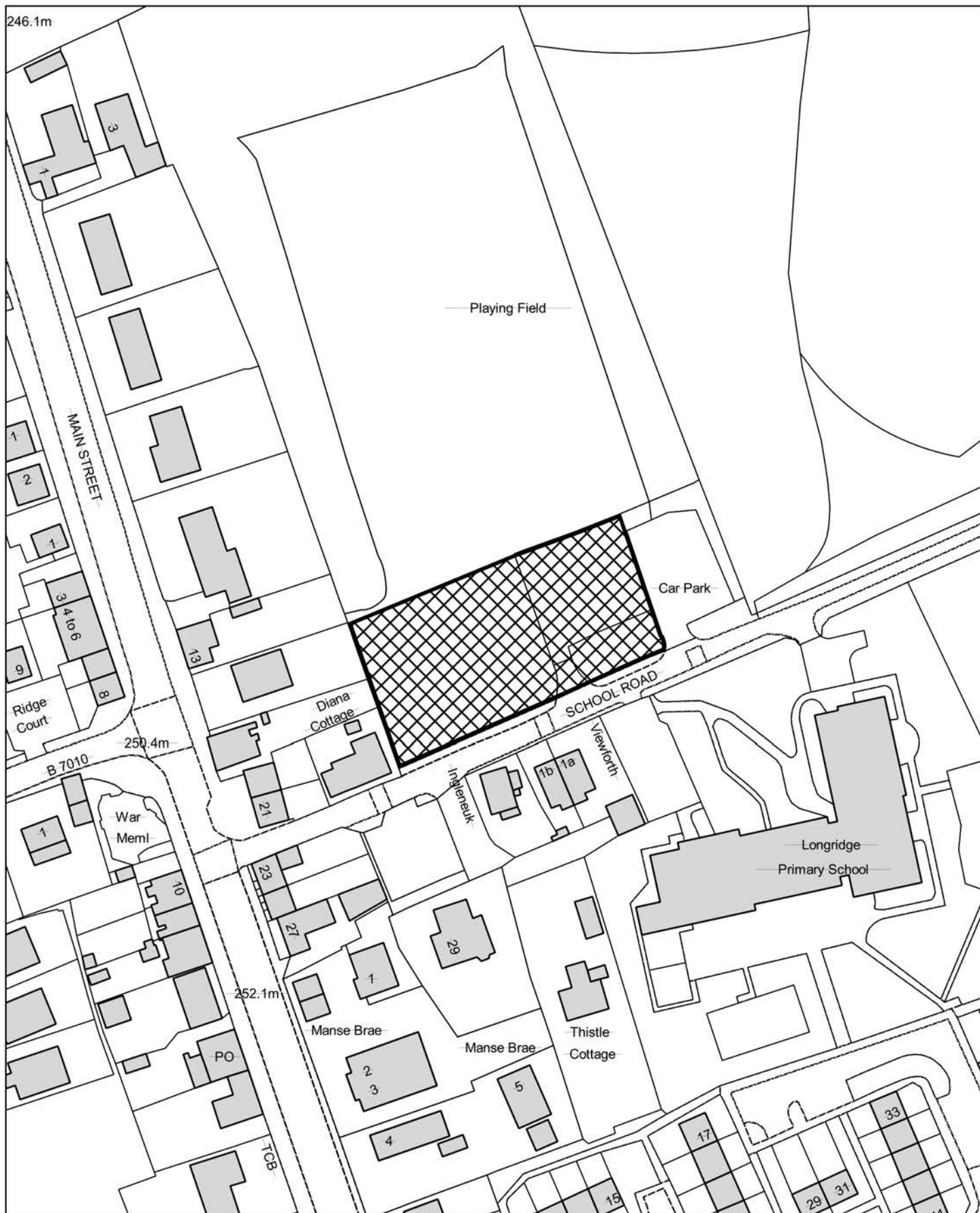
House Plot, Station Road, Armadale
(Approx. Area 653.51m²)

1:1,000



Property Management and Development, West Lothian Civic Centre, Livingston, EH54 6FF

19/12/2018



A4

Reproduced from the Ordnance Survey mapping with the permission of Her Majesty's Stationary Office. Unauthorised reproduction infringes crown copyright and may lead to prosecution or civil proceedings.
©Crown copyright. All rights reserved. Licence 100037194 2018

Disclaimer Notice: The accuracy of information within this plan is not guaranteed and should be used as guidance purposes only.



Former Community Centre Site, Longridge
(Approx. Area 2589.70m²)

1:1,250



Property Management and Development, West Lothian Civic Centre, Livingston, EH54 6FF

19/12/2018