

Appendix 1: Ward 4 Livingston South – Update on Tree Preservation Orders

Table 1: Extant TPOs in Livingston South Ward

Tree Preservation Order	Location	Year made
TPO Adambrae Strip	Adambrae, Livingston	2001
TPO Alderstone House	Macmillan Road, Kirkton, Livingston	1991
TPO Bankton House	Bankton Wood, Livingston	1990
TPO Bellsquarry Plantation: Part A – Birchwood Part B – Northeast	Bellsquarry, Livingston Calder Road, Bellsquarry Alderstone Road, Bellsquarry	1991
TPO Balmoral Gardens (Bellsquarry South 1)	Balmoral Gardens, Bellsquarry, Livingston	1997
TPO Carrick Gardens (Bellsquarry South 2)	Carrick Gardens, Bellsquarry, Livingston	1997
TPO Easter Murieston	Tarbert & Teviot Drives, Murieston	2009
Midlothian County Council TPO No. 2 (1965) Livingston New Town	Extends over 3 wards: Wd. 3 – Livingston North Wd. 4 – Livingston South (main area) Wd. 5 – Livingston East & East Calder	1965
TPO Murieston House	Murieston Mews, Murieston, Livingston	1994
TPO Murieston Valley 1 (West)	12A Murieston Valley Road / Albyn Drive, Murieston	1998
TPO Newpark Road (former station site), Bellsquarry	Newpark Road, Bellsquarry	1995
TPO New Park House Part A – Pitcaple Gardens Part B – Saltcoats Gardens	Bellsquarry, Livingston Pitcaple Gardens, Bellsquarry Saltcoats Gardens, Bellsquarry	1990
TPO Rothes Drive and Roy Drive	Murieston Valley, Murieston	2018

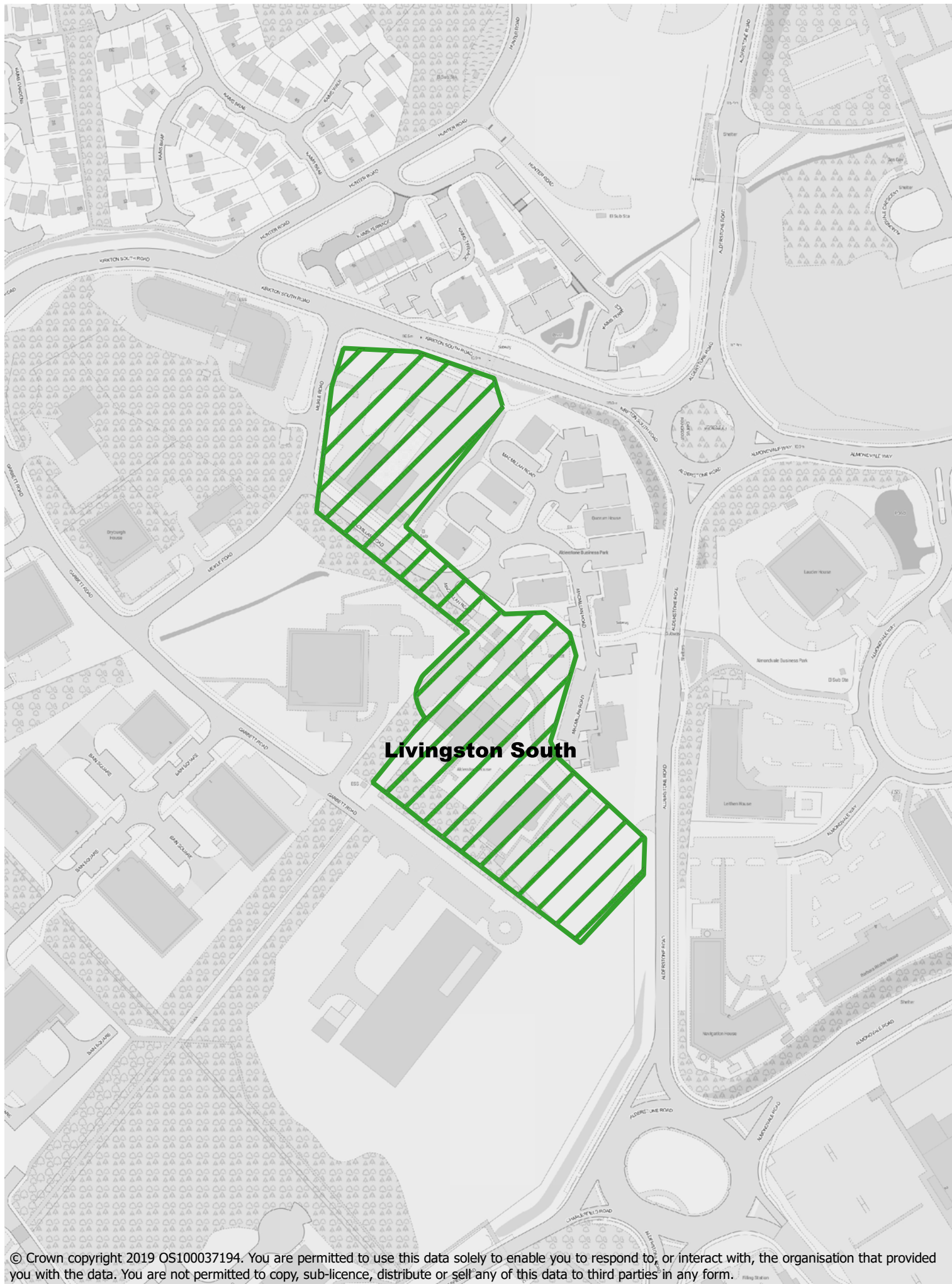
Table 2: Proposed TPOs under assessment in Livingston South Ward

Location	Year made
Columbia Avenue, Howden	2018
Hunter Road, Livingston Village South	2011
Murieston Road, Castlelaw & Linview Lanes	2007
Murieston Valley (North), Murieston (north and east of Moriston Drive)	2012
Murieston Valley, Rothes and Tarbert Drives	2012
Newpark Road (west), Bellsquarry	1999



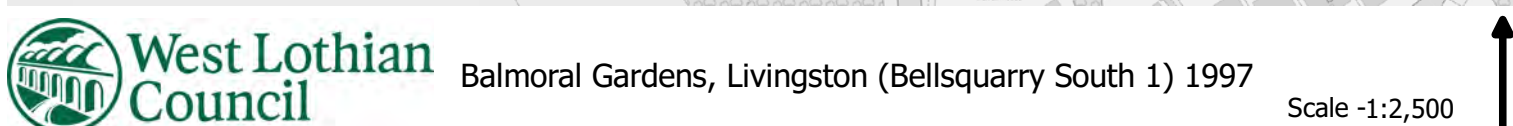
© Crown copyright 2019 OS100037194. You are permitted to use this data solely to enable you to respond to, or interact with, the organisation that provided you with the data. You are not permitted to copy, sub-licence, distribute or sell any of this data to third parties in any form.





© Crown copyright 2019 OS100037194. You are permitted to use this data solely to enable you to respond to, or interact with, the organisation that provided you with the data. You are not permitted to copy, sub-licence, distribute or sell any of this data to third parties in any form.

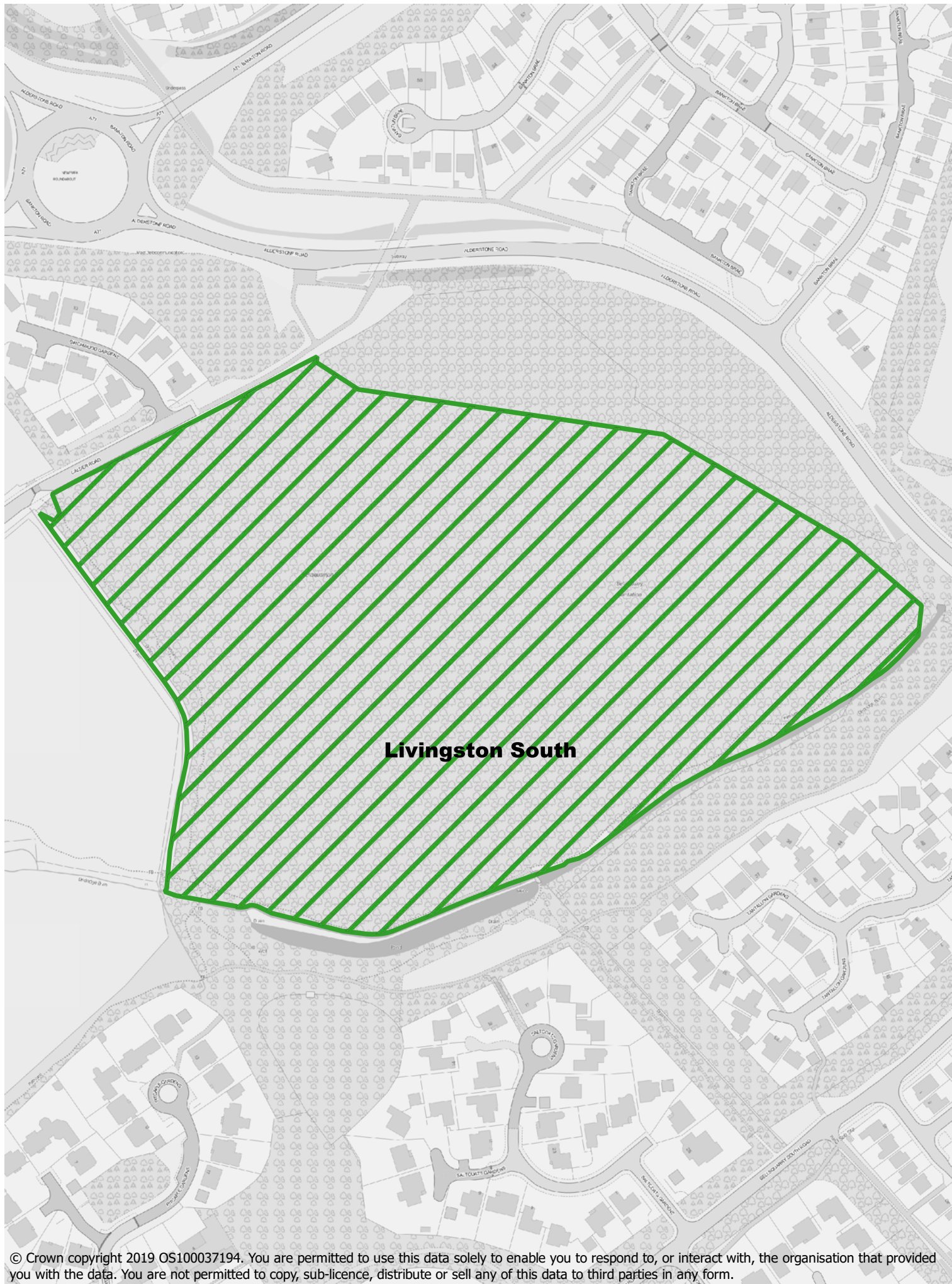






© Crown copyright 2019 OS100037194. You are permitted to use this data solely to enable you to respond to, or interact with, the organisation that provided you with the data. You are not permitted to copy, sub-licence, distribute or sell any of this data to third parties in any form.






© Crown copyright 2019 OS100037194. You are permitted to use this data solely to enable you to respond to, or interact with, the organisation that provided you with the data. You are not permitted to copy, sub-licence, distribute or sell any of this data to third parties in any form.





© Crown copyright 2019 OS100037194. You are permitted to use this data solely to enable you to respond to, or interact with, the organisation that provided you with the data. You are not permitted to copy, sub-licence, distribute or sell any of this data to third parties in any form.



© Crown copyright 2019 OS100037194. You are permitted to use this data solely to enable you to respond to, or interact with, the organisation that provided you with the data. You are not permitted to copy, sub-licence, distribute or sell any of this data to third parties in any form.



Uphall and Winchburgh

gate

Livingston North

East Livingston and East Calder

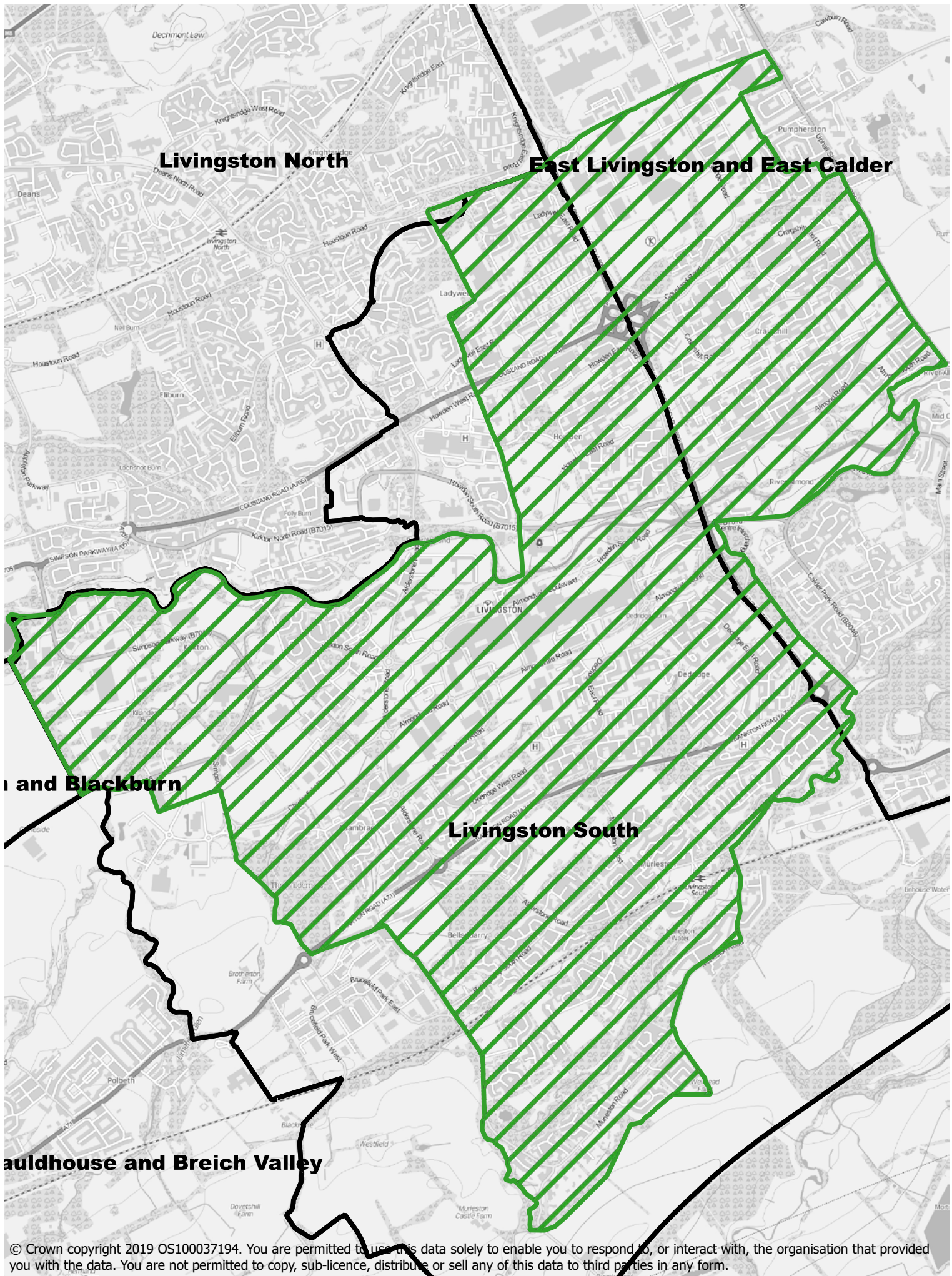
n and Blackburn

Livingston South

uldhouse and Breich Valley

© Crown copyright 2019 OS100037194. You are permitted to use this data solely to enable you to respond to, or interact with, the organisation that provided you with the data. You are not permitted to copy, sub-licence, distribute or sell any of this data to third parties in any form.







© Crown copyright 2019 OS100037194. You are permitted to use this data solely to enable you to respond to, or interact with, the organisation that provided you with the data. You are not permitted to copy, sub-licence, distribute or sell any of this data to third parties in any form.





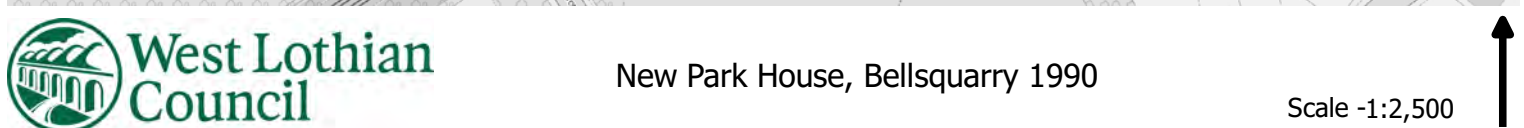
© Crown copyright 2019 OS100037194. You are permitted to use this data solely to enable you to respond to, or interact with, the organisation that provided you with the data. You are not permitted to copy, sub-licence, distribute or sell any of this data to third parties in any form.





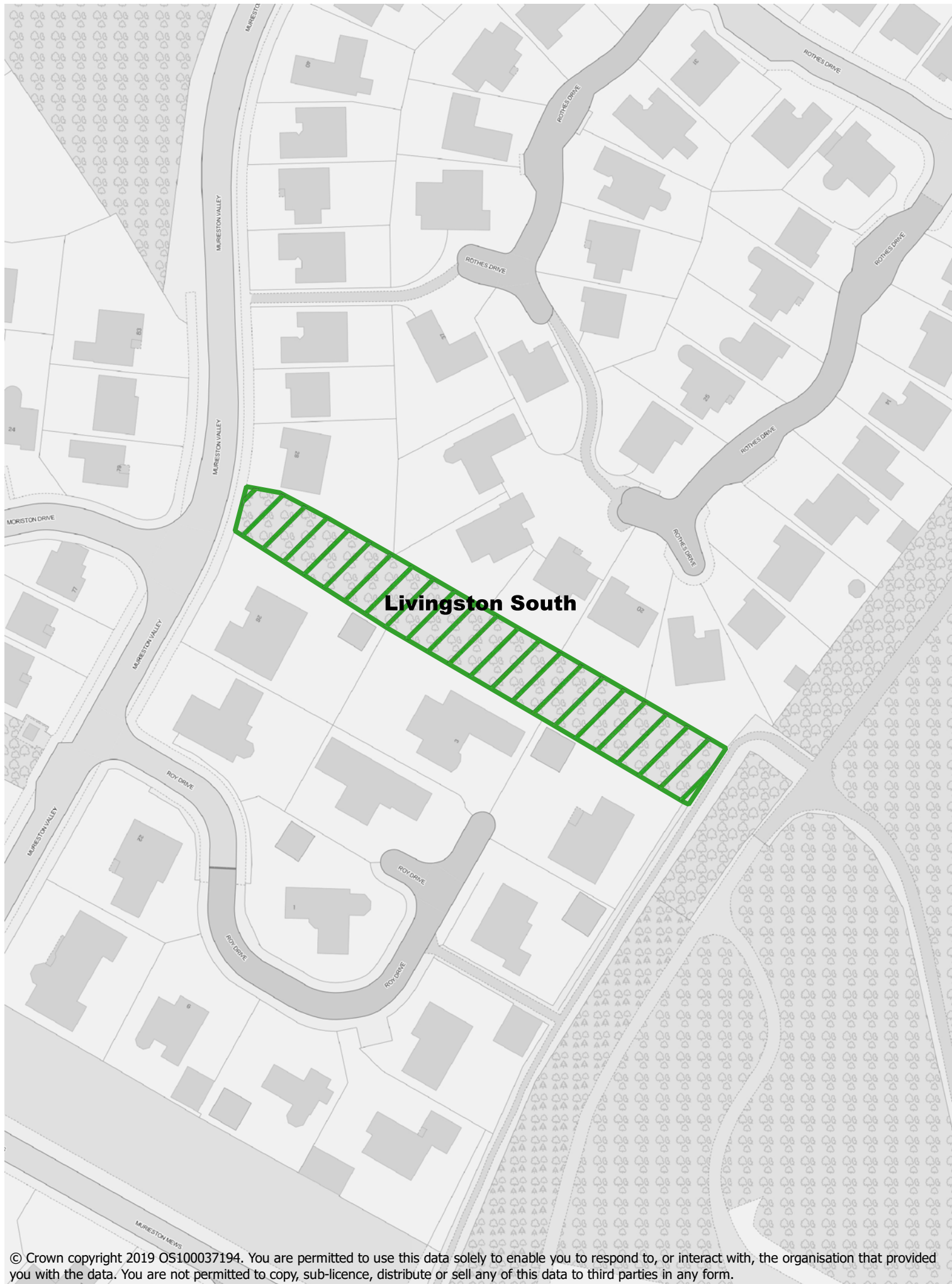
© Crown copyright 2019 OS100037194. You are permitted to use this data solely to enable you to respond to, or interact with, the organisation that provided you with the data. You are not permitted to copy, sub-licence, distribute or sell any of this data to third parties in any form.







© Crown copyright 2019 OS100037194. You are permitted to use this data solely to enable you to respond to, or interact with, the organisation that provided you with the data. You are not permitted to copy, sub-licence, distribute or sell any of this data to third parties in any form.



© Crown copyright 2019 OS100037194. You are permitted to use this data solely to enable you to respond to, or interact with, the organisation that provided you with the data. You are not permitted to copy, sub-licence, distribute or sell any of this data to third parties in any form.

